K-Map

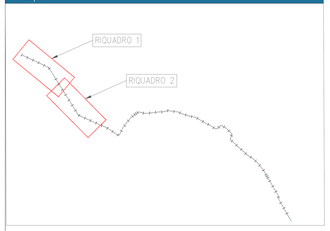

Planimetria dello stato futuro e di tracciamento - Riquadro 1/6

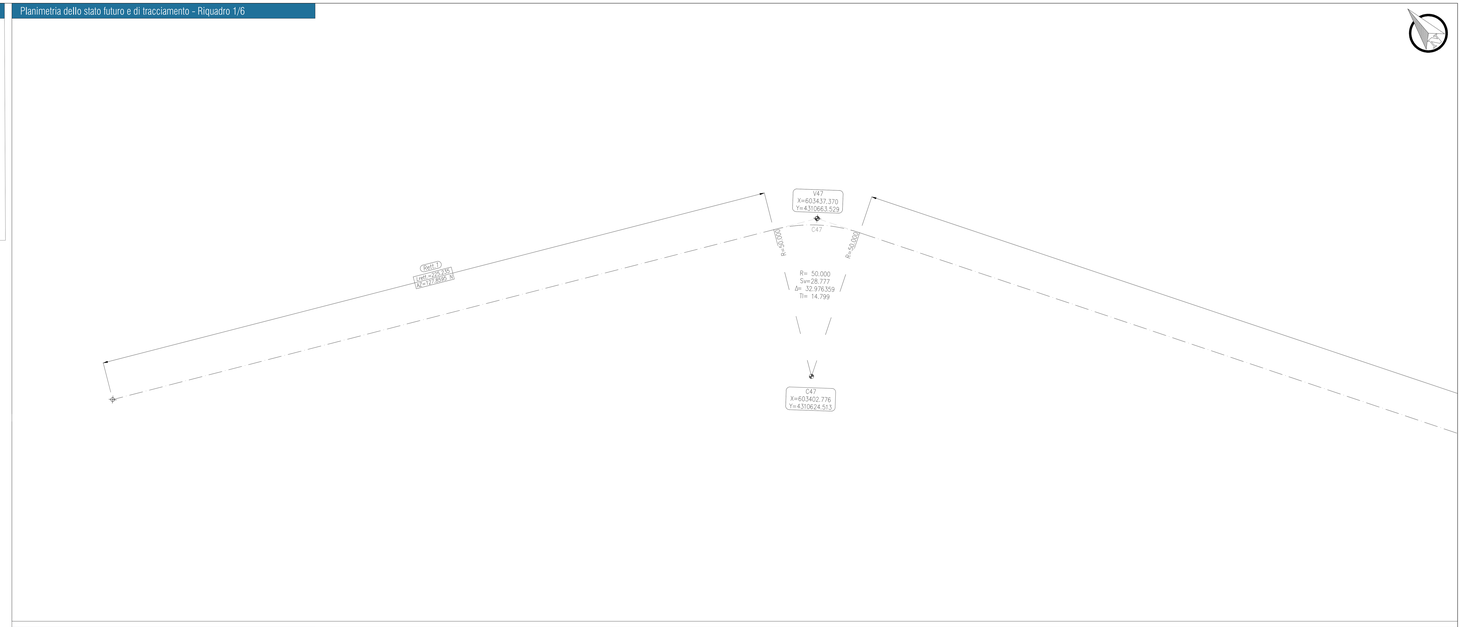

Planimetria dello stato futuro e di tracciamento - Riquadro 2/6

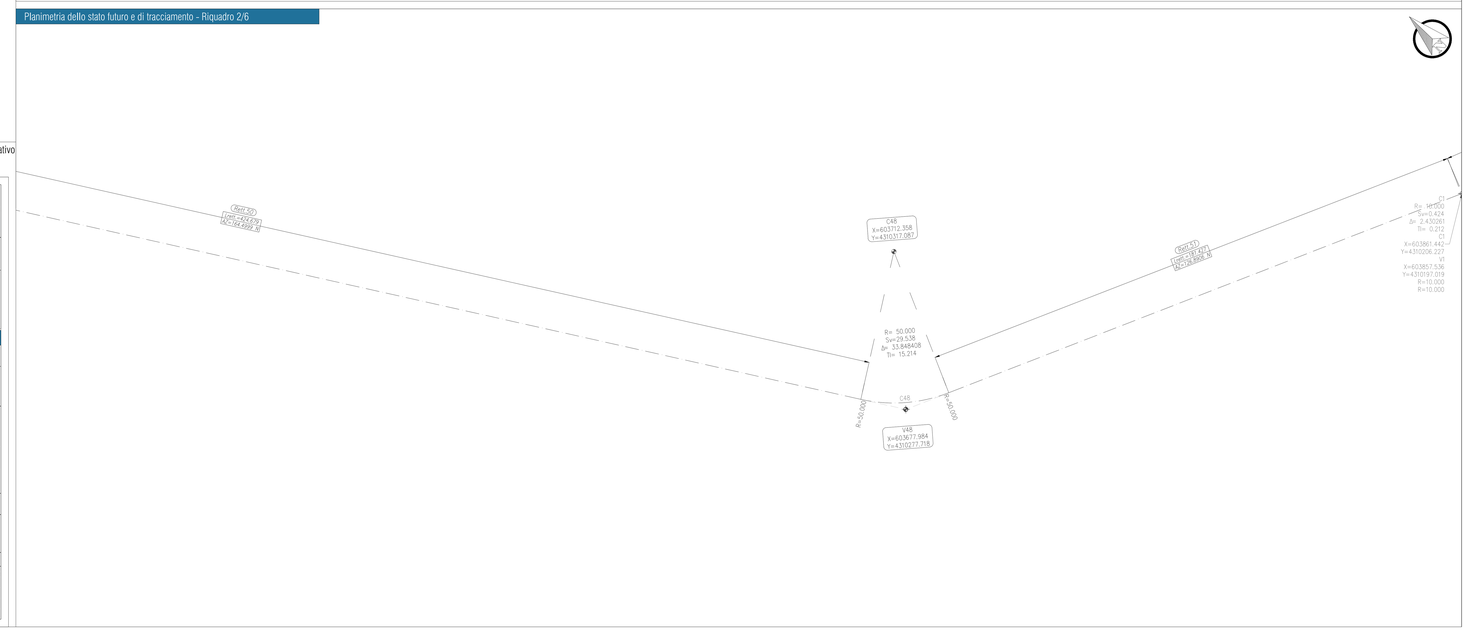

NOTE:

Tutte le etichette che indicano le misure del rettilineo, lo sviluppo della curva e il relativo raggio sono espresse in metri (m).

Finanziato dall'Unione europea NextGenerationEU

FSC Fondo per lo Sviluppo e la Coesione 2014-2020

INVITALIA

SACAL

ENAC

Ministero dei Trasporti

MINISTERO DELL'ISTRUZIONE E DEL MERITO

Ministero dell'Università e della Ricerca

MEF Ministero dell'Economia e delle Finanze

Ministero delle Infrastrutture e dei Trasporti

Ministero delle Imprese e del Made in Italy

Unione Europea

Fondo Sociale Europeo

Fondo per lo Sviluppo e la Coesione 2014-2020

Piano Nazionale Complementare al PNRR

SACAL

Società Aeroportuale Calabrese Crotone, Lamezia Terme, Reggio Calabria

C.C. Incendio Nissan 88124 REGGIO
Pol.Vitale Fragomeni - loc. Ospedaletto
Pol.Vitale Nissarello - loc. Tiriolo SILLAWAN
Pol.Vitale Nissarello - loc. Tiriolo ATLANTIS
S.P. km 2a 88046 LAMEZIA
SDI Code: SOCSACRTIME - Cod. Univoco: KGZ

RIQUALIFICA AMBIENTALE DELLA FASCIA NORD DELL'AEROPORTO CON REALIZZAZIONE DI PISTA CICLABILE PER LA VALORIZZAZIONE ECOSOSTENIBILE DELLA FASCIA COSTIERA (POLO DELLA VELA) E DEL LAGO LA VOTA

CIG: A0159668F5 CUP: H81D22000090002

Ambito di intervento: Trasporti e mobilità sostenibili – Fondi CIS scheda L05

PROGETTO ESECUTIVO

VIABILITÀ

Planimetria dello stato futuro e di tracciamento Tav. 1 di 3

PROGETTISTI:

Mandataria

HYpro

Mandanti

CORFONE + PARTNERS Ingegneria e Servizi Integrati

SGMadeo

Ph.D. Arch. Cesare CORFONE

Archiect. Simone Simon MADEO

TEAM DI LAVORO

Responsabile progettazione opere infrastrutturali S.E. Ing. **Michele DIANNI**

Responsabile progettazione opere stradali S.W. / Resp. PI/CI Ing. **Maurizio UMBRIA**

Responsabile progettazione opere impiantistiche M.W. Ing. **Raffaele CARBOLLO**

Responsabile progettazione interventi naturalistici e compensativi F.F. **Arch. Cesare CORFONE**

Responsabile progettazione cable S.P./S.C. **Arch. Cesare CORFONE**

Archeologo **Archiect. Simone Simon MADEO**

Geologo **Geol. Giuseppe GIORGANNO**

Geologo **Geol. Giovanni DI PAOLO**

Geologo **Geol. Giovanni DI PAOLO**

Coordinatore per la sicurezza in fase di Progettazione:
Ing. Roberto MUCCI

Progettista e responsabile integrazione prestazioni specialistiche:
Ing. Daniele MUCCI

ORDINE DEGLI INGEGNERI PROVINCIA DI REGGIO CALABRIA
Ingegnere
DANIELE MUCCI
Iscritto all'albo al n. 1111

COMMITTENTE

S.A.CAL. S.p.A
Società Aeroportuale Calabrese
Via Macrì snc - 88046 Lamezia terme(CZ) ITALIA
Tel.+39 0968-418712

PR Progettazione:

Ing. Stefano NARDINO

PR Manutenzione:

Ing. Filippo MALAVARNA

RESPONSABILE UNICO DEL PROCEDIMENTO

Ing. Stefano MASTROIANNI

Approvazione ENAC

Approvazione ENTI

CODICE ELABORATO: PE_VI_01_TAV_01_B SCALA: 1:500

REV.	DATA	DESCRIZIONE	REDATTO	VERIFICATO	APPROVATO
00	Giugno 2025	PRIMA EMISSIONE	E.Sicilia	M.Sisinno	D.Nucci
01	Luglio 2025	SECONDA EMISSIONE	E.Sicilia	M.Sisinno	D.Nucci

PISTA CICLABILE

Numero	Progressive	Lunghezza	Coordinate	R/A	Tan	Azimut
Rett.1	I=0+000.00 F=0+225.23	225.235	X=603219.9553 Y=4310765.2512 X=603423.9650 Y=4310765.2512			115.0425
C47	I=0+225.23 F=0+254.01	28.777	X=603402.7759 Y=4310624.5125 X=603437.3698 Y=4310663.5290 X=603423.9650 Y=4310669.8007 X=603445.2014 Y=4310669.8007	50.000	14.799	32.9764
Rett.50	I=0+254.01 F=0+678.69	424.679	X=603445.2014 X=603650.9715 X=603669.9327 Y=4310850.9715			148.0300
C48	I=0+678.69 F=0+708.23	29.538	X=603712.3582 Y=4310377.0867 X=603677.9838 Y=4310277.7182 X=603669.9327 Y=4310290.8327 X=603691.9658 Y=4310290.6277	50.000	15.214	33.8484
Rett.51	I=0+708.23 F=0+889.66	181.427	X=603691.9658 Y=4310271.4812 X=603857.5422 Y=4310197.4812			114.1206
C1	I=0+889.66 F=0+890.08	0.424	X=603861.4416 Y=4310206.2267 X=603857.5356 Y=4310197.0187 X=603867.3422 Y=4310197.1056 X=603857.7326 Y=4310197.1056	10.000	0.212	2.4303
Rett.2	I=0+890.08 F=0+937.87	47.788	X=603857.7326 X=603796.9400 X=603903.1122 X=603796.9400			111.4617
C2	I=0+937.87 F=0+938.89	1.023	X=603900.2577 Y=4310174.5719 X=603902.5888 Y=4310179.0249 X=603903.1122 Y=4310179.2132 X=603900.0167 Y=4310179.2132	5.000	0.513	11.7195
Rett.3	I=0+938.89 F=1+015.23	76.338	X=603903.0167 X=4310178.7417 X=603966.6803 Y=4310178.7417			123.2927
Rett.4	I=1+015.23 F=1+050.44	35.212	X=603966.6803 X=4310136.6185 X=603996.5538 Y=4310136.6185			121.5744
C3	I=1+050.44 F=1+058.76	8.315	X=604001.8475 Y=4310126.4627 X=604005.3984 Y=4310115.6417 X=603996.5538 Y=4310117.9788 X=604004.5499 Y=4310117.9788	10.000	4.415	47.6413
Rett.5	I=1+058.76 F=1+062.59	3.833	X=604004.5499 Y=4310116.8348 X=604008.2406 Y=4310116.8348			74.1915
C4	I=1+062.59 F=1+066.92	4.334	X=604006.8894 Y=4310122.6847 X=604010.4681 Y=4310118.4960 X=604008.2406 Y=4310117.8708 X=604001.4334 Y=4310117.8708	5.000	2.314	49.6617
Rett.6	I=1+066.92 F=1+123.69	56.766	X=604011.4334 X=4310120.5996 X=604075.7174 Y=4310120.5996			24.3933
C5	I=1+123.69 F=1+124.87	1.183	X=604139.6614 Y=4310170.1017 X=604135.3653 Y=4310172.7280 X=604135.1114 Y=4310172.1878 X=604135.7531 Y=4310172.1878	5.000	0.594	13.5587
Rett.7	I=1+124.87 F=1+167.07	42.198	X=604135.7531 X=4310173.1950 X=604161.8392 Y=4310173.1950			38.1305
Rett.8	I=1+167.07 F=1+167.77	0.699	X=604157.9709 Y=4310209.4418 X=604162.0509 Y=4310206.6235 X=604161.8392 Y=4310206.3486 X=604162.2317 Y=4310206.3486	5.000	0.350	8.0056
Rett.9	I=1+167.77 F=1+180.44	12.673	X=604162.2317 Y=4310206.9258 X=604168.6088 Y=4310206.9258			30.1244
C7	I=1+180.44 F=1+181.29	0.848	X=604172.9296 Y=4310215.3613 X=604168.8227 Y=4310218.2446 X=604168.6088 Y=4310217.8773 X=604169.0955 Y=4310217.8773	5.000	0.425	9.7187
Rett.9	I=1+181.29 F=1+228.51	47.216	X=604169.0955 X=4310218.5708 X=604199.4018 Y=4310218.5708			39.5552
Rett.10	I=1+228.51 F=1+229.39	0.885	X=604203.2359 Y=4310251.5673 X=604199.6867 Y=4310250.1169 X=604199.4018 Y=4310254.1786 X=604180.0270 Y=4310254.1786	5.000	0.444	10.1438
Rett.10	I=1+229.39 F=1+268.94	39.551	X=604180.0270 X=4310255.4057 X=604170.3577 Y=4310255.4057			50.0429
C9	I=1+268.94 F=1+269.44	0.503	X=604133.5666 Y=4310276.9503 X=604130.5506 Y=4310280.9462 X=604130.3577 Y=4310280.7847 X=604130.7588 Y=4310280.7847	5.000	0.252	5.7616
Rett.43	I=1+269.44 F=1+306.46	37.014	X=604130.7588 Y=4310281.8193 X=604101.3859 Y=4310281.8193			55.5011
C10	I=1+306.46 F=1+315.03	8.570	X=604167.0015 Y=4310293.5988 X=604165.1514 Y=4310304.4382 X=604161.3859 Y=4310301.8732 X=604169.7389 Y=4310301.8732	10.000	4.568	49.0996
Rett.44	I=1+315.03 F=1+345.19	30.165	X=604169.7389 Y=4310303.2809 X=604198.7250 Y=4310293.3305			104.5610
C10	I=1+345.19 F=1+345.44	0.248	X=604200.0137 Y=4310320.3172 X=604198.8450 Y=4310295.4561 X=604198.7250 Y=4310295.4861 X=604198.9664 Y=4310295.4861	5.000	0.124	2.8460
C11	I=1+345.44 F=1+361.56	14.675	X=604198.9664 Y=4310295.4281 X=604213.3155 Y=4310295.4281			102.0524
C11	I=1+360.12 F=1+361.56	1.440	X=604214.3628 Y=4310297.2436 X=604214.6243 Y=4310292.2037 X=604213.3155 Y=4310292.3545 X=604214.7471 Y=4310292.3545	5.000	0.725	16.4986
Rett.12	I=1+361.56 F=1+415.17	53.612	X=604214.7471 Y=4310292.2584 X=604248.2059 Y=4310292.2584			85.3529
C12	I=1+415.17 F=1+415.41	0.240	X=604267.8166 Y=4310301.3646 X=604268.5205 Y=4310296.3886 X=604268.2309 Y=4310296.5794 X=604268.4305 Y=4310296.5794	5.000	0.120	2.7487
Rett.13	I=1+415.41 F=1+476.82	61.409	X=604268.4305 Y=4310296.4036 X=604329.4036 Y=4310296.4036			82.5034
C13	I=1+476.82 F=1+477.17	0.355	X=604329.9934 Y=4310299.0937 X=604329.9461 Y=4310304.0768 X=604329.3704 Y=4310304.0547 X=604329.7241 Y=4310304.0547	5.000	0.178	4.0702
Rett.14	I=1+477.17 F=1+522.28	45.105	X=604329.7241 Y=4310304.0884 X=604374.7834 Y=4310304.0884			86.5447
C14	I=1+522.28 F=1+523.78	1.499	X=604374.4941 Y=4310311.5082 X=604375.5173 Y=4310306.5561 X=604374.7834 Y=4310306.5154 X=604376.2257 Y=4310306.5154	5.000	0.755	17.1748
Rett.15	I=1+523.78 F=1+545.90	22.123	X=604376.2257 Y=4310306.8176 X=604396.9799 Y=4310306.8176			69.4417
C15	I=1+545.90 F=1+548.31	2.412	X=604398.1139 Y=4310314.9051 X=604396.9799 Y=4310314.4791 X=604399.3538 Y=4310314.4791	5.000	1.230	27.6433
Rett.16	I=1+548.31 F=1+631.59	83.276	X=604399.3538 Y=4310314.7411 X=604481.9400 Y=4310314.7411			97.2253
C16	I=1+631.59 F=1+633.14	1.549	X=604481.2976 Y=4310299.0896 X=604482.7144 Y=4310303.9478 X=604481.9400 Y=4310304.0482 X=604483.4213 Y=4310304.0482	5.000	0.781	17.7527
Rett.17	I=1+633.14 F=1+663.33	30.195	X=604483.4213 Y=4310303.6162 X=604501.7573 Y=4310303.6162			115.0803
Rett.27	I=1+663.33 F=1+664.64	0.709	X=604512.8810 Y=4310295.3178 X=604511.0789 Y=4310290.6403 X=604515.7513 Y=4310290.7912 X=604511.4186 Y=4310290.7912	5.000	0.355	7.1314
Rett.18	I=1+664.04 F=1+720.10	67.063	X=604511.4186 Y=4310290.5364 X=604575.5493 Y=4310290.5364			50.0429
C18	I=1+720.10 F=1+731.51	0.405	X=604577.0117 Y=4310275.7038 X=604575.7431 Y=4310270.8631 X=604575.5493 Y=4310270.9224 X=604575.9411 Y=4310270.9224	5.000	0.203	5.7616
Rett.19	I=1+731.51 F=1+782.55	51.043	X=604575.9411 Y=4310270.8193 X=604625.8008 Y=4310270.8193			55.5011
C19	I=1+782.55 F=1+784.11	1.552	X=604624.7301 Y=4310255.0089 X=604626.5648 Y=4310258.7234 X=604625.8008 Y=4310258.8909 X=604627.2412 Y=4310258.8909	5.000	0.782	49.0996
Rett.20	I=1+784.11 F=1+856.66	72.554	X=604627.2412 Y=4310259.3305 X=604689.9812 Y=4310259.3305			104.5610
C20	I=1+856.66 F=1+856.92	0.265	X=604690.4924 Y=4310227.2154 X=604689.0960 Y=4310223.8220 X=604689.9812 Y=4310222.8917 X=604690.2141 Y=4310222.8917	5.000	0.133	2.8460
Rett.21	I=1+856.92 F=1+911.50	54.577	X=604690.2141 Y=4310222.7646 X=604738.7957 Y=4310222.7646			102.0524
C21	I=1+911.50 F=1+912.06	0.562	X=604736.5174 Y=4310193.4452 X=604739.0463 Y=4310187.7677 X=604738.7957 Y=4310187.8959 X=604739.2808 Y=4310187.8959	5.000	0.281	16.4986
Rett.22	I=1+912.06 F=1+953.51	41.451	X=604739.2808 Y=4310187.8121 X=604773.8260 Y=4310187.8121			85.3529
C22	I=1+953.51 F=1+953.99	0.471	X=604776.5894 Y=4310178.8688 X=604774.0223 Y=4310174.3522 X=604773.8260 Y=4310174.7029 X=604774.2300 Y=4310174.7029	5.000	0.236	2.7487
Rett.23	I=1+953.99 F=1+967.01	13.022	X=604774.2300 Y=4310174.4615 X=604785.7115 Y=4310174.4615			82.5034
C23	I=1+967.01 F=1+975.07	8.066	X=604790.4301 Y=4310177.1333 X=604789.4725 Y=4310166.3032 X=604785.7115 Y=4310168.5166 X=604793.3302 Y=4310168.3166	10.000	4.267	17.1748
Rett.24	I=1+975.07 F=1+987.56	12.490	X=604793.5302 Y=4310167.6260 X=604805.9267 Y=4310167.6260			69.4417
C24	I=1+987.56 F=1+990.41	2.848	X=604803.8547 Y=4310178.2515 X=604806.7962 Y=4310171.9516 X=604805.4247 Y=4310171.4979 X=604807.7234 Y=4310171.4979	5.000	1.464	27.6433
C25	I=1+990.41 F=2+011.39	20.974	X=604807.7234 Y=4310173.0840 X=604821.0153 Y=4310173.0840			97.2253
C26	I=2+011.39 F=2+021.77	10.389	X=604828.7477 Y=4310183.9772 X=604824.6327 Y=4310193.7365 X=604821.0153 Y=4310189.3122 X=604830.2830 Y=4310189.3122	10.000	5.718	17.1748
Rett.26	I=2+021.77 F=2+032.89	11.119	X=604830.2830 Y=4310192.8086 X=604841.2705 Y=4310192.8086			69.4417
C27	I=2+032.89 F=2+034.74	1.847	X=604840.5027 Y=4310186.2108 X=604842.7930 Y=4310191.0082 X=604841.2705 Y=4310191.1516 X=604843.0020 Y=4310191.1516	5.000	0.934	27.6433
Rett.27	I=2+034.74 F=2+067.01	32.273	X=604843.0020 Y=4310190.5414 X=604870.9534 Y=4310190.5414			97.2253

PISTA CICLABILE

Numero	Progressive	Lunghezza	Coordinate	R/A	Tan	Azimut
C27	I=2+067.01 F=2+068.24	1.227	X=604868.4541 Y=4310170.0790 X=604871.4872 Y=4310174.1014 X=604870.9534 Y=4310174.4095 X=604871.9303 Y=4310174.4095	5.000	0.616	14.0556
Rett.28	I=2+068.24 F=2+117.36	49.126	X=604871.9303 Y=4310173.6728 X=604907.2406 Y=4310173.6728			134.0248
C28	I=2+117.36 F=2+117.92	0.554	X=604903.7843 Y=4310135.9247 X=604907.4397 Y=4310139.3260 X=604907.2406 Y=4310139.5186 X=604907.6163 Y=4310139.5186	5.000	0.277	6.3430
Rett.29	I=2+117.92 F=2+153.26	15.343	X=604907.6163 Y=4310139.1126 X=604917.3884 Y=4310139.1126			140.2322
C29	I=2+153.26 F=2+144.74	11.478	X=604909.6944 Y=4310120.9168 X=604901.5202 Y=4310122.3119 X=604917.3884 Y=4310127.2925 X=604918.6105 Y=4310127.2925	10.000	6.465	65.7650
Rett.30	I=2+144.74 F=2+159.95	15.210	X=604918.6105 Y=4310116.5089 X=604911.9661 Y=4310116.5089			206.0916
C30	I=2+159.95 F=2+161.04	1.088	X=604916.4542 Y=4310100.6525 X=604911.7255 Y=4310102.8663 X=604911.9661 Y=4310100.8964 X=604911.5962 Y=4310102.8964	5.000	0.546	12.4639
Rett.31	I=2+161.04 F=2+176.72	15.686	X=604911.5962 Y=4310101.8358 X=604907.8857 Y=4310101.8358			193.4126
C31	I=2+176.72 F=2+187.27	10.546	X=604907.5995 Y=4310084.2286 X=604906.5055 Y=4310080.3078 X=604907.8857 Y=4310086.5954 X=604910.7457 Y=4310086.5954	10.000	5.803	60.4250
Rett.32	I=2+187.27 F=2+217.44	30.176	X=604910.7457 Y=4310076.9468 X=604932.7185 Y=4310076.9468			133.1556
C32	I=2+217.44 F=2+217.58	0.131	X=604936.1462 Y=4310059.9057 X=604932.7668 Y=4310056.2201 X=604932.7185 Y=4310056.2648 X=604932.8155 Y=4310056.2648	5.000	0.065	1.4962
Rett.33	I=2+217.58< F=2+264.55	46.972	X=604932.8155 Y=4310056.1766 X=604967.8491 Y=4310056.1766			131.4610
C33	I=2+264.55 F=2+264.59	0.045	X=604964.5184 Y=4310021.1574 X=604967.8656 Y=4310024.8777 X=604967.8491 Y=4310024.8866 X=604967.8823 Y=4310024.8866	5.000	0.022	0.5127
Rett.46	I=2+264.59 F=2+302.09	37.501	X=604967.8823 Y=4310024.9566 X=604999.5873 Y=4310024.9566			132.1656
C43	I=2+302.09 F=2+302.16	0.065	X=604992.2630 Y=4309995.9275 X=604995.6510 Y=4309999.6049 X=604995.6369 Y=4309999.6267 X=604995.6748 Y=4309999.6267	5.000	0.033	0.7456
Rett.47	I=2+302.16 F=2+320.93	18.772	X=604995.6748 Y=4309999.5827 X=605009.3973 Y=4309999.5827			133.0140
C44	I=2+320.93 F=2+320.95	0.025	X=605002.8391 Y=4309990.4289 X=605009.3973 Y=4309990.4253 X=605009.3913 Y=4309988.7738 X=605009.4154 Y=4309988.7738	5.000	0.012	0.2836
Rett.48	I=2+320.95 F=2+364.61	43.652	X=605009.4154 Y=4309988.7569 X=605041.4728 Y=4309988.7569			132.4439
C45	I=2+364.61 F=2+365.55	0.945	X=605044.8664 Y=4309960.8015 X=605041.8209 Y=4309956.8079 X=605041.4728 Y=4309957.1296 X=605042.2232 Y=4309957.1296	5.000	0.474	10.8294
Rett.49	I=2+365.55 F=2+406.26	40.713	X=605042.2232 Y=4309956.5613 X=605076.7852 Y=4309956.5613			121.5453

PISTA CICLABILE

Numero	Progressive	Lunghezza	Coordinate	R/A	Tan	Azimut
C46	I=2+406.26 F=2+407.51	1.245	X=605071.4957 Y=4309926.5456 X=605077.3112 Y=4309934.7045 X=605076.7852 Y=4309935.0339 X=605077.7951 Y=4309935.0339	10.000	0.623	7.1314
Rett.45	I=2+407.51 F=2+464.21	56.703	X=605077.7951 Y=4309934.3120 X=605131.8330 Y=4309934.3120			129.0246
C34	I=2+464.21 F=2+465.28	1.066	X=605118.6832 Y=4309894.7089 X=605122.2480 Y=4309898.2551 X=605121.8330 Y=4309898.5921 X=605122.5834 Y=4309898.5921	5.000	0.535	12.2169
Rett.34	I=2+465.28 F=2+545.71	80.435	X=605122.5834 Y=4309897.8377 X=605172.9153 Y=4309897.8377			141.1547
C35	I=2+545.71 F=2+546.44	0.727	X=605169.0151 Y=4309831.9677 X=605173.1420 Y=4309834.8125 X=605172.9153 Y=4309835.0964 X=605173.3273 Y=4309835.0964	5.000	0.364	8.3290
Rett.35	I=2+546.44 F=2+601.98	55.540	X=605173.3273 Y=4309834.4985 X=605201.4390 Y=4309834.4985			149.3531
C36	I=2+601.98 F=2+602.98	0.004	X=605197.1268 Y=4309784.0680 X=605201.4490 Y=4309786.5969 X=605201.4390 Y=4309786.5969 X=605201.4412 Y=4309786.5969	5.000	0.002	0.0503
Rett.36	I=2+601.98 F=2+664.22	62.236	X=605201.4412 Y=4309786.5950 X=605252.8952 Y=4309786.5950			149.3832
C37	I=2+664.22 F=2+664.27	0.050	X=605228.5808 Y=4309730.3652 X=605232.9079 Y=4309732.8706 X=605232.8952 Y=4309732.8922 X=605232.9203 Y=4309732.8922	5.000	0.025	0.5731
Rett.37	I=2+664.27 F=2+741.21	76.938	X=605232.9203 Y=4309732.8489 X=605271.1383 Y=4309732.8489			150.1255
C38	I=2+741.21 F=2+741.24	0.032	X=605275.4778 Y=4309665.5586 X=605271.1463 Y=4309666.0610 X=605271.1383 Y=4309666.0749 X=605271.1543 Y=4309666.0749	5.000	0.016	0.3669
Rett.38	I=2+741.24 F=2+786.04	44.796	X=605271.1543 Y=4309666.0472 X=605293.6549 Y=4309666.0472			149.5055
C39	I=2+786.04 F=2+787.01	0.974	X=605289.3314 Y=4309624.8005 X=605293.9933 Y=4309628.8895 X=605293.6549 Y=4309627.3119 X=605294.0292 Y=4309627.3119	5.000	0.489	11.1620
Rett.39	I=2+787.01 F=2+792.16	5.148	X=605294.0292 Y=4309626.4275 X=605296.6259 Y=4309626.4275			161.0038
C40	I=2+792.16 F=2+793.93	1.768	X=605295.2066 Y=4309619.9325 X=605296.0251 Y=4309620.7147 X=605295.7344 Y=4309621.5594 X=605296.0053 Y=4309621.5594	5.000	0.893	20.2599
Rett.40	I=2+793.93 F=2+809.51	15.579	X=605296.0053 Y=4309619.8216 X=605295.6599 Y=4309619.8216			181.1613
C41	I=2+809.51 F=2+812.19	2.688	X=605300.6587 Y=4309604.1353 X=605296.0251 Y=4309608.8692 X=605295.6599 Y=4309609.2461 X=605296.3082 Y=4309609.2461	5.000	1.377	30.7996
Rett.41	I=2+812.19 F=2+989.18	176.984	X=605296.3082 X=4309607.6709 X=605365.5378 X=4309607.6709			150.2815
Rett.42	I=2+989.18 F=3+021.20	32.021	X=605365.5378 X=4309447.6765 X=605400.3066 X=4309447.6765			148.2515